




 City of Oakland Park Municipal Boundary

 Subject Property

FLUM Designations

 M | Medium-Density Residential Designation

 C | Commercial Designation

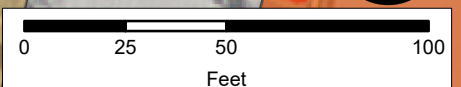
City of
Fort Lauderdale

NE 45th Street
Floranada Road

Subject
Property

NE 19th Terrace

NE 20th Avenue



Planning & Zoning Division
5399 N. Dixie Highway, Suite # 3
Oakland Park, FL 33334
Tel: 954.630.4339
Created by Craig Southern, CFM
craig.southern@oaklandparkfl.gov

City of Oakland Park

City Commission
December 6, 2023

Future Land Use Map
Variance | CD23-29VZ
Mom's Kitchen
1940 NE 45th Street

Map
2.0