




Legend


 Subject Property

Future Landuse

 Low Density Residential

 Community Facility

 Water

 Transportation (T)

NE 38TH ST

NE 17TH AVE

**Subject
Property**

NE 37TH ST

NE 17TH AVE

0 100 Feet

Source: Esri, Maxar, Earthstar Geographics, and the GIS User Community



Planning & Zoning Division
5399 N. Dixie Highway, Suite # 3
Oakland Park, FL 33334
Tel: 954.630.4339
Diego.Penalosa@oaklandparkfl.gov

Le Rocher Worship Center

July 16, 2025

Future Landuse Map

Le Rocher Worship Center
CD24-30CP & CD24-31RZ,
1670 NE 38 Street