





Legend

 Subject Property

Zoning

-  R-1 - Single Family Residential
-  CF - Community Facilities
-  OS - Open Space/Recreation

NE 38TH ST

NE 17TH AVE

**Subject
Property**

CF

CF OS

R-1

NE 17TH AVE

NE 37TH ST

0 100 Feet

Source: Esri, Maxar, Earthstar Geographics, and the GIS User Community



Planning & Zoning Division
5399 N. Dixie Highway, Suite # 3
Oakland Park, FL 33334

Le Rocher Worship Center

July 16, 2025

Zoning Map

Le Rocher Worship Center
CD24-30CP & CD24-31RZ,
1670 NE 38 Street